65-14-10-700-016.000-019
65-14-10-400-017.000-019
65-14-11-300-009.000-019
65-14-10-400-017.000-019
65-14-10-700-016.000-019
65-14-10-400-016.000-019
65-14-11-300-009.000-019
65-14-15-100-012.000-019
65-14-14-200-001.000-019

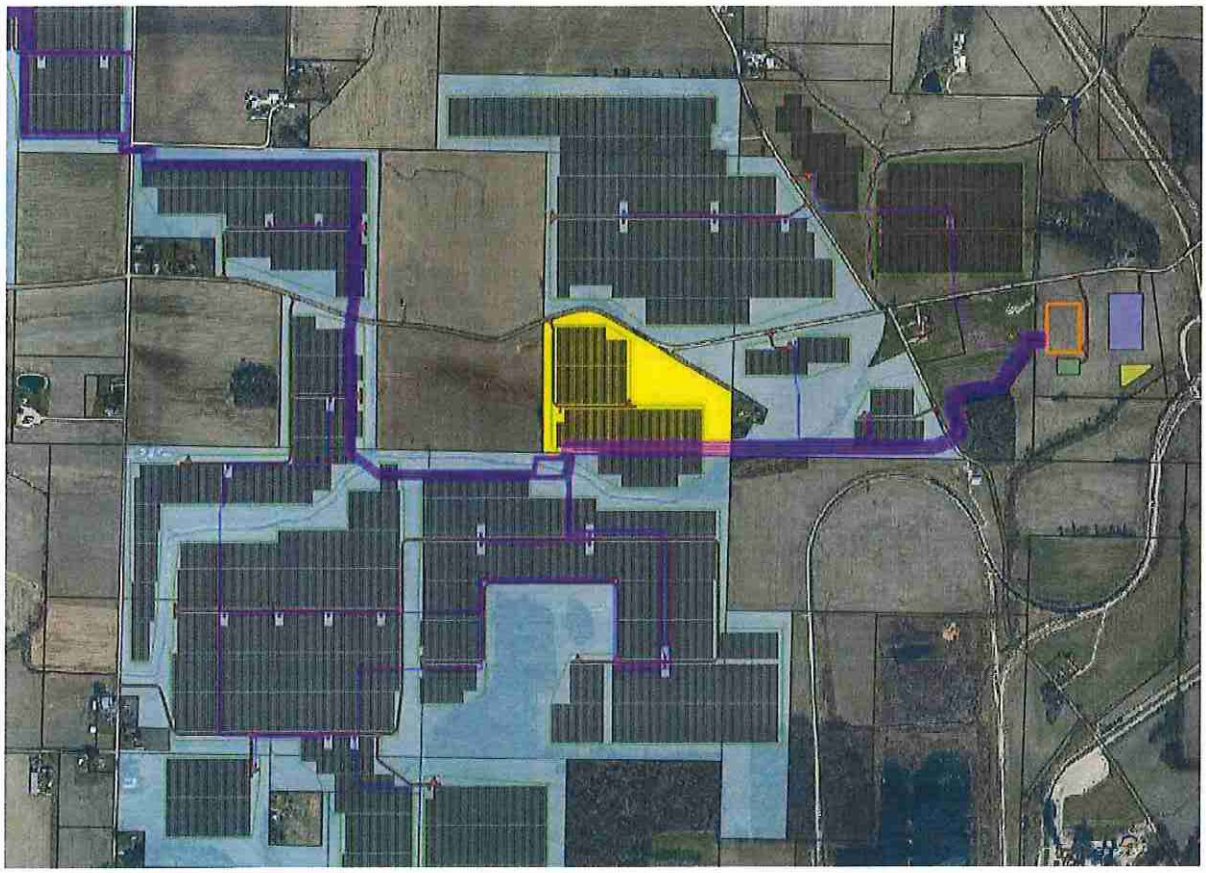

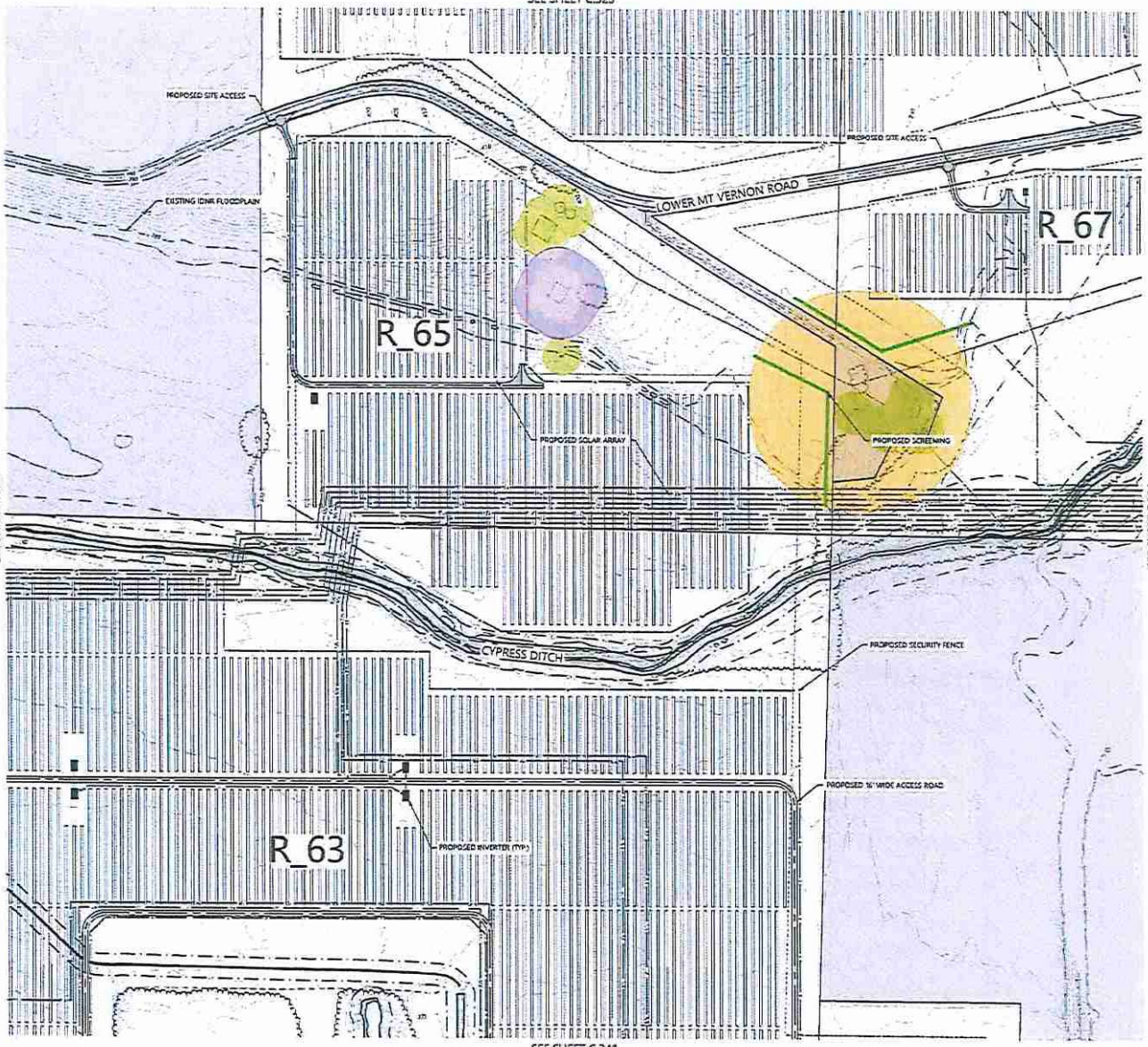

LEGEND:

- ACTIVE PARCEL BOUNDARY
- NON-PARTICIPATING PROPERTY
- BUILDABLE AREA
- LANDOWNER EXCEPTION AREA
- PARTICIPATING EASEMENT PROPERTIES
- EX. STRUCTURE SETBACK
- EX. NONPARTICIPATING RESIDENCE SETBACK
- EX. PARTICIPATING RESIDENCE SETBACK
- EX. SCHOOL SETBACK
- EX. CLOSED LANDFILL AREA
- EX. 10' INDEX CONTOUR
- EX. 2' INTERVAL CONTOUR
- EX. 1 MILE PARCEL BUFFER
- EX. ROAD CENTERLINE
- EX. OVERHEAD POWER
- EX. UNDERGROUND OIL LINE
- EX. FIELD LOCATED UNDERGROUND OIL LINE
- EX. NATURAL GAS LINE
- EX. WATER LINE
- EX. COUNTY REGULATED DRAIN CENTERLINE
- EX. CROP LINE
- EX. EASEMENT LINE
- EX. GRAVEL EDGE LINE
- EX. RIGHT OF WAY
- EX. STRUCTURES
- EX. OIL WELL SETBACK
- EX. WATER WELL SETBACK
- EX. PUMP JACK/OIL WELL
- EX. WATER MAIN
- EX. FEMA FLOODPLAIN
- EX. IDNR FLOODWAY
- EX. IDNR FLOODPLAIN
- EX. WETLANDS
- EX. WATER EDGE LINES (FIELD DELINEATED)
- EX. COUNTY DRAIN SETBACK
- PROPOSED WETLAND SETBACK
- PROPOSED ACTIVE PARCEL SETBACK
- PROPOSED ACCESS ROAD
- PROPOSED SITE FACILITIES
- PROPOSED LAYDOWN YARD
- PROPOSED STORMWATER BASIN
- PROPOSED STORMWATER BERM
- PROPOSED SOLAR ARRAY
- PROPOSED INVERTER
- PROPOSED MV COLLECTION
- PROPOSED FENCE
- PROPOSED DRAINAGE CROSSINGS
- PROPOSED ENTRANCE CULVERT
- PROPOSED SCREENING

NOTES:

1. THE LOCATION OF SOLAR PANELS AND RELATED INFRASTRUCTURE IS SUBJECT TO CHANGE WITHIN THE SHADED AREAS DEFINED BY THE SOLAR ORDINANCE SECTION 153.135 (D)(8) SETBACKS AND OTHER JURISDICTIONAL SETBACKS SUBJECT TO CONFIRMATION OF COMPLIANCE WITH OTHER SOLAR ORDINANCE REQUIREMENTS.
2. THE PROPOSED SWITCHYARD LOCATION IS SHOWN FOR REFERENCE ONLY. IT WILL BE PERMITTED AND CONSTRUCTED BY OTHERS.

KEY MAP:

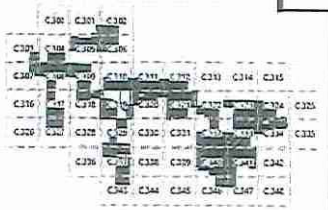

Westwood

PREPARED FOR

AREVON

8800 N. Gainey Center Dr. Suite 250
Scottsdale, AZ 85258

REVISIONS:		
#	DATE	COMMENT
1	[illegible]	Final Development Plan
2	[illegible]	Final Development Plan
3	[illegible]	Final Development Plan
4	[illegible]	Final Development Plan
5	[illegible]	Final Development Plan - Site Plan
6	[illegible]	Final Development Plan - Site Plan

Posey Solar Project

Posey County, Indiana

Site Plan

ISSUED FOR FINAL DEVELOPMENT PLAN APPROVAL
NOT FOR CONSTRUCTION

DATE 05/19/2022

SHEET C.333